COMMUNITY UPDATE

Nihitahgó Adahooníłligíí Baahane'

DIVISION OF COMMUNITY DEVELOPMENT NEWSLETTER

November 2026
Nilch'its'osi

Díí naltsoos biyi' baach'ida hwiit'aah

In this Issue

- Navajo Mountain Expresses Gratitude For Volunteers
- Historic Flooding Across the Four Corners Leaves Communities Facing a Long Road to Recovery
- A Shared Commitment: Realization of Sect. 10 Housing
- Tribal Infrastructure Fund Board Reviews Fall 2026 Projects
- CPMD Equipment Procurement Update
- Central Agency – CLUPC updates
- Navajo Nation Breaks Ground on $39 Million N15 Road Improvement Project
- Tohatchi Chapter helps families with Emergency Assistance
- Bulletin Board
- Personnel News
- Navajo Nation Census Information Center News
- Community Land Use Planning Flyer
- Review Title 26 - Local Governance Act
- Solid Waste Mgmt Dept: Trash Safety & Update
- Navajo Nation Community Development Cybersecurity Alert

Nił béé hoziníshii...

Did You Know...

On July 11, 1958, the Navajo Tribal Council approved the resolution establishing Monument Valley as the first Navajo Tribal Park. This was an important step in the Navajo Nation's efforts to protect its scenic landscapes while creating opportunities for tourism and economic development.

Today, Navajo Tribal Parks help preserve culturally significant places, natural resources, and Navajo history for future generations.

Events:

T'áán náhah bikeh ndahoo'aah

November: Nilch'its'osi - Small Winds
November 3: Election Day
November 11: Veteran's Day
November 26: Thanksgiving Day
November 27: Navajo Nation Family Day

December: Nilch'its'oh - Big Winds
December 21: Winter Solstice
December 25: Christmas Day
December 31: New Years Eve

Navajo Mountain Expresses Gratitude for Volunteers



Good morning all,

On behalf of our office, I want to extend our deepest gratitude for your dedication, compassion, and resilience during the recent severe monsoon rainstorm emergency.

Your swift response—organizing emergency relief, distributing food baskets and essential supplies, and ensuring the safety of our elders and vulnerable community members—exemplifies the true spirit of service. Whether you were clearing roads, delivering food and water, or offering direct support, your tireless work has been vital to our community's recovery.

We deeply honor your courage, generosity, and leadership during this crisis. Please accept this message as a token of our sincere appreciation and respect for your extraordinary efforts to protect and uplift our community.



With sincere thanks and respect,

Alta Isaac, CSC
Naatsis'Aan (Navajo Mountain) Chapter

Navajo Mountain Expresses Gratitude for Volunteers, cont.



Here is an update on our relief efforts:

- Paiute Mesa & Tall Mountain: Joan Gray and I delivered food and water to these areas. We greatly appreciate Ms. Gray's ongoing assistance with our community's needs.
- Navajo Canyon: My brothers, Hank and Clifford Stevens, delivered food, water, and propane to families in this area. Please note that main roads in the canyon were severely damaged by the recent rainstorm.
- Infrastructure & Relief Coordination: We experienced three waterline breakages in the same location, but NTUA repaired them each time. The Naatsis'Aan Chapter AMS has primarily submitted Form 213s to DEM, and several organizations have pulled together to support our resilient community.














East side of wash N6310





Historic Flooding Across the Four Corners Leaves Communities Facing a Long Road to Recovery



Unprecedented rainfall brings widespread damage to homes, roads, utilities and community infrastructure across the Navajo Nation and surrounding region.

The Four Corners region experienced some of its most significant flooding in recent history during October and early November 2026, as prolonged and unusually heavy rainfall swept across northeastern Arizona, northwestern New Mexico, southwestern Colorado and southeastern Utah. The storms caused rivers and streams to rise well beyond their banks, inundating communities, damaging homes, washing out roads and disrupting essential services throughout the region.

Beginning around October 22, successive storms brought substantial rainfall to an area already affected by months of changing weather conditions. The San Juan, Animas and La Plata rivers experienced significant rises, prompting evacuation orders, road closures and emergency responses in numerous communities. In some areas, rainfall exceeded five inches, while river levels reached record or near-record highs. The severity of the flooding was particularly evident along the San Juan River corridor, where communities experienced extensive property damage and transportation disruptions.

On the Navajo Nation, communities including Shiprock, Chinle, Rock Point, Dennehotso and Aneth were among those affected. Floodwaters entered homes, damaged agricultural properties, washed out roads and left families displaced. In some locations, residents found themselves stranded as access roads became impassable. Emergency personnel, Navajo Nation departments, local governments and community volunteers worked together to evacuate residents, deliver food and water, provide temporary assistance and restore access to isolated areas.

The flooding also affected essential public infrastructure. Roads, culverts and bridges sustained damage, while power and water services were interrupted in several communities. Muddy and inaccessible roads complicated restoration efforts for utility crews and emergency responders. The Navajo Tribal Utility Authority worked to restore services, while the Navajo Department of Emergency Management coordinated emergency assistance and supported affected residents.

The impact extended beyond the Navajo Nation. Communities throughout the Four Corners region, including Farmington, Bloomfield, Durango and Pagosa Springs, experienced flooding, evacuations and damage to homes and public facilities. In the Farmington area, hundreds of residents were affected by evacuations and power outages. Floodwaters also affected wastewater infrastructure on the Navajo Nation, creating additional public health and environmental concerns along the San Juan River.

As the immediate emergency response transitioned toward recovery, the extent of the damage became increasingly apparent. Initial assessments identified hundreds of damaged homes on the Navajo Nation, along with extensive damage to transportation infrastructure. Navajo Nation leadership reported that more than 600 road-related requests required attention as assessments and repair efforts continued. The Nation also began pursuing additional state and federal assistance to help affected families and communities recover.

The Navajo Nation requested a federal major disaster declaration on November 17, 2026, seeking assistance for displaced residents, damaged homes, public infrastructure repairs, debris removal and long-term recovery efforts.

For the Navajo Nation's infrastructure programs, the flooding serves as a reminder of the importance of maintaining reliable transportation routes, drainage systems, bridges, water facilities and community buildings. Damaged infrastructure can affect access to schools, healthcare, emergency services, employment and other essential resources. Restoring these facilities will require coordination among Navajo Nation departments, chapters, state and federal agencies, and other project partners.

Although the storms brought some relief to drought-stricken portions of the Southwest, the consequences of the flooding have been substantial. NASA satellite observations showed that Navajo Reservoir rose nearly 60 feet between September 20 and November 7, illustrating the extraordinary volume of water entering the regional watershed.

For families who lost homes, property and personal belongings, recovery will take considerable time. Communities are now focused on cleanup, rebuilding and restoring the services and infrastructure necessary for everyday life.

The 2026 flooding demonstrated both the vulnerability of rural infrastructure to extreme weather and the strength of communities that come together during difficult circumstances. Across the Four Corners, neighbors, first responders, utility workers, chapter officials and volunteers have played an important role in helping families recover.

As rebuilding continues, the experience reinforces the need for resilient infrastructure, effective emergency coordination and long-term planning to better protect Navajo communities against future flooding and other natural hazards.

READ MORE:

Associated Press – Still More Rain, Evacuations Remain in Place from Four Corners Region Flooding -- https://bit.ly/4jxWSu5

- KJZZ – Crews Work to Restore Power and Water in Dozens of Navajo Communities -- https://bit.ly/4j7qLAa

- Arizona's Family – Navajo Nation Families Displaced After Historic Flooding Damages Homes, Properties -- https://bit.ly/3WNJY2u

- NASA Earth Observatory – Water Surges Into Navajo Reservoir -- https://go.nasa.gov/3WZCfOT

- KOAT – Navajo Nation Requests Federal Aid Following Historic Floods -- https://bit.ly/4AR4ttK








DJI M4TD
2026 10 24 13:28:07
36.784757 N 108.685585 W 5225.094ft




DJI M4TD
2026 10 24 13:06:27
36.786617 N 108.685649 W 5260.242ft

A Shared Commitment: Realization of Sect. 10 Housing

When people hear about the FRF/ARPA CHID Section 10 Housing initiative, they usually think of the day a family receives their keys. That day matters, but it is only part of the final phase. Before it comes months of phone calls, meetings, paperwork, and follow-up that most people never see. I'd like to share a little of what that work looks like.

I serve as a Construction Supervisor for the Community Housing & Infrastructure Department (CHID) under the Navajo Nation Division of Community Development. Through the Fiscal Recovery Fund and the American Rescue Plan Act (ARPA), our department has been delivering manufactured and modular homes to families across the Western, Eastern, Fort Defiance, Central, and Northern agencies. Leading that effort is our Department Manager II, Patrick Dalgai, who has directed and coordinated all the moving parts of the Section 10 work.

Contractors handled the construction and delivered the goods. Our job was to keep everything around it moving. Across Work Orders 1 through 9 and hundreds of homes, that meant site assessments, scheduling, and final walk-throughs before any family moved in. It also took a great deal of coordination. Our project managers worked directly with the contractors, keeping schedules and walk-throughs on track and bringing updates back to the team so we could pass them along to chapters, leaders, and families.

A big part of our day is simply keeping people informed. CHID's Housing Specialist Torrance Bryant and Administrative Assistant Jerrilyn Owens stay in touch with administrative staff from all 110 Chapters, as well as Council Delegates and the families waiting on homes. A family might call to ask when their home will be delivered, or to request a handicap ramp so the new home will meet their needs. A chapter might need a correction to its recipient list. Torrance and Jerrilyn find the answers and follow up.

That same steady communication carries over to the Office of the President and Vice-President (OPVP). We work with executive staff, chiefs of staff, and agency representatives to keep housing aligned with the administration's priorities and resolve any constituent concerns.







A Shared Commitment: Realization of Sect. 10 Housing

Then there is the paperwork, and there is a lot of it. Most families never see the stack of documents that stands behind their new home, but every page has to be prepared, checked, signed, and filed before the keys can be handed over.

Each home has its own file. Inside it is the Certificate of Substantial Completion and Occupancy, which confirms the home is finished and ready to live in, and the Certificate of Ownership, which places the home in the family's name. There is also the Navajo Nation Affidavit of Compliance and the Manufacturer's Certificate of Origin (MCO), which follows the home from the manufacturer to the Navajo Nation and then on to the family. Alongside those sit the walk-through records, field reports, work orders, and vendor invoices, and all of them have to line up with one another.

Multiply that by hundreds of homes, and the work adds up quickly. A name spelled one way on one form and another way on the next, or a signature missing from a single page, can hold up a turnover until it is corrected. So our staff read through each document carefully, track down missing signatures, and follow up with vendors, chapters, and families until every file is complete. It is slow, detailed work, but it is what gives a family clear and secure ownership of their home.

Good records also make the rest of our work possible. When a chapter official asks about a family's status, or leadership needs an update for a report, the answer comes from those files. Keeping them accurate and current is what allows Torrance, Jerrilyn, and the rest of the team to respond quickly and with confidence.

With that much paperwork moving through the office, it often takes the whole department. CHID staff from other areas regularly step in to help, including our carpenters, who have at times set aside their own projects to help with filing and organizing documents. When a stack of files needs to be finished so a family can move forward, people pitch in wherever they are needed. That willingness to help, without being asked twice, says a great deal about the team.

None of this makes headlines, and it doesn't need to. It is simply what it takes to get a home from the vendor to a family's front door. I'm grateful to Patrick Dalgai for his leadership, and to our project managers, every member of the CHID team who pitched in wherever they were needed, and the Division of Community Development for doing that work well, one home at a time.







Written By: Jeffrey Goodluck, Carpenter Supervisor, CHID

Tribal Infrastructure Fund Board Reviews Fall 2026 Projects and Infrastructure Priorities

SANTA FE, NEW MEXICO — November 5, 2026

The New Mexico Indian Affairs Department (IAD) convened its Tribal Infrastructure Fund (TIF) Board meeting on November 5, 2026, at Apodaca Hall in Santa Fe, bringing together Board members and Tribal representatives to discuss infrastructure priorities and funding opportunities for Native communities throughout New Mexico.



The meeting focused on addressing essential infrastructure needs and considering new proposals submitted for the Fall 2026 TIF funding cycle. Discussions included no-cost extension requests, project scope changes, funding presentations, and proposed updates to the TIF program guidelines.

A significant portion of the meeting was dedicated to presentations from applicants seeking funding through the Fall 2026 cycle. Projects presented included:

- To'Hajiilee Navajo Chapter: Water System Improvements, Phase II.
- Pueblo of Acoma: Utility SCADA and Network Operations Center Expansion.
- Ohkay Owingeh: Stormwater Control Project.
- Ojo Encino Chapter: Navajo Route 474 Highway Repair Project.
- Navajo Preparatory School: Residential Home Upgrades.
- Santa Ana Pueblo: Tamaya Traditional Building Project.
- Standing Rock Chapter: BBN9 / Tse'ii'ahi Waterline Extensions Project.

The proposed projects address a range of community needs, including water system improvements, wastewater and utility infrastructure, roadway repairs, stormwater management, residential facility upgrades, and cultural facilities.

Following the project presentations, the Board considered approval of the Fall 2026 projects and discussed updates to the Tribal Infrastructure Fund guidelines, which help guide the administration and implementation of infrastructure funding throughout the state.

The Tribal Infrastructure Fund remains an important resource for New Mexico's Nations, Pueblos, and Tribes. Through investments in essential infrastructure, the program helps strengthen public services, improve community facilities, address longstanding infrastructure challenges, and support sustainable community development.



For the Navajo Nation, participation in the TIF program provides an important opportunity to advance infrastructure priorities and pursue funding for projects that directly benefit Navajo communities.

The Navajo Nation Division of Community Development (DCD), through its Capital Projects Management Department (CPMD), continues to support the implementation of capital improvement projects by coordinating project development, planning, design, construction, and related administrative requirements.

Continued collaboration between the New Mexico Indian Affairs Department, Tribal governments, and project partners remains essential to moving these infrastructure investments forward and improving the quality of life for Native communities throughout New Mexico.

Read at:

CPMD Equipment Procurement Update

CAPITAL PROJECTS MANAGEMENT DEPARTMENT (CPMD)

Equipment Procurement, Distribution, and Financial Accomplishments

Prepared by: ***Selina Yazzie****, Program and Projects Specialist (PPS) |* ***Division of Community Development***

1. Overview



Selina Yazzie, Program and Projects Specialist (PPS), with the Capital Projects Management Department (CPMD), has coordinated equipment and vehicle purchases to support chapter operations throughout the Navajo Nation.

These purchases help improve operational efficiency and strengthen local chapters' ability to complete essential projects, maintenance, and community development activities.

The procurement efforts are funded through the following funding sources:

- Legislation Sihasin – CJA-01-21
- Resolution NABIJA-04-26

2. Financial Accomplishments and Procurement Status

Selina Yazzie has overseen equipment and vehicle procurement activities with a reported total procurement value of **$3,729,422.56**, including completed purchases and outstanding obligations.

Financial Category	Amount
Funds Paid Out	$2,144,963.64
Outstanding Balance	$806,470.72
Reported Total Procurement Value	**$3,729,422.56**

Funding Sources



- Legislation Sihasin – CJA-01-21
- Resolution NABIJA-04-26

3. Payment Processing and Timeline

Procurement payments require several administrative steps, including approval, processing, and payment issuance through the Navajo Nation Office of the Controller (NNOOC) and Accounts Payable (AP).

The estimated maximum turnaround time for payment completion is **up to three months**, depending on the required approvals and administrative processing.

Some purchases have been completed and delivered, while others are pending payment, awaiting vendor delivery, or undergoing payment processing.

4. Equipment and Vehicle Procurement Tracking

The following table provides a record of equipment and vehicle purchases coordinated for participating chapters.

Date	BU#	Chapter / Purchase	OR# / Vendor	Amount
9/12/25	408303	LeChee – Truck	62866 – Advantage	$65,465.00
7/1/25	408292	Two Grey Hills	54879 – Keevac	$248,246.00
8/20/25	408259	Lupton – ATV	56434 – High Desert	$8,160.94
8/20/25	408287	Sanostee – Trailer	56420 – Don Reeves	$9,998.98
9/11/25	408259	Lupton – Gooseneck	57467 – Jacksons	$21,504.00
9/11/25	408222	Church Rock – Dump Trailer	57518 – Navajo Tractor	$9,900.00
9/11/25	408222	Church Rock – Trailer	57517 – Navajo Tractor	$6,700.00
9/11/25	408203	Forest Lake – Truck	57475 – Advantage	$145,620.68
9/28/25	408277	Gadii'ahii – Truck	56830 – Webb	$130,065.75
10/15/25	408287	Sanostee – ATV	57978 – Fun Center	$11,197.99
10/24/25	408232	Nahodishgish – Dump Trailer	58209 – Don Reeves	$10,314.18
10/24/25	408300	Tsahbiikinn – Skid Steer	58201 – RDO Equipment	$73,533.73
10/24/25	408208	Pinion – Flatbed Truck	58190 – Van Chevrolet	$63,682.73
10/24/25	408302	Kayenta – Truck	58196 – Peoria Ford	$69,266.95
10/24/25	408259	Lupton – Truck	58191 – Power Ford	$70,554.80
11/3/25	408246	Cornfields – Trailer	58430 – Navajo Tractor	$17,000.00
11/3/25	408292	Two Grey Hills – Dump Trailer	58431 – Crouch Mesa	$11,200.00
11/24/25	408268	Tohatchi – Trailer	58944 – Navajo Tractor	$18,000.00
11/24/25	408204	Hardrock – SUV	58946 – Advantage	$48,835.68
11/20/25	408272	Nahata Dziil – Tractor	59084 – Watson Tractor	$62,275.00
5/7/26	408258	Greasewood – Can-Am	62711 – GO AZ Flag	$37,334.00
5/20/26	408230	Mariano Lake – UTV	62848 – Fun Center	$35,790.70
10/15/25	408287	Sanostee – UTV	57972 – Fun Center	$34,746.00
6/4/26	K243034	Red Lake – Farm Equipment	62529 – Equipment Share	$49,918.58
6/23/26	408232	Nahodishgish – Tires	63743 – Don Reeves	$1,000.00
9/11/25	408282	Newcomb – Truck	62871 – Advantage	$57,529.70
9/11/25	408308	Shonto – Truck	62868 – Courtesy	$54,890.00
10/22/25	408203	Forest Lake – Flatbed	58078 – High Desert	$45,596.10
12/3/25	408249	Dilkon – Truck	63089 – Courtesy Chevrolet	$65,720.00
4/9/26	408281	Nenahnezad – Equipment	62090 – Watson	$49,900.00

Date	BU#	Chapter / Purchase	OR# / Vendor	Amount
12/1/25	408278	Upper Fruitland – Truck	62790 – Advantage	$63,670.00
5/11/26	408258	Greasewood – Skid Steer	62761 – 4Rivers	$49,994.90
10/21/25	408241	Thoreau – UTV	58090 – Skid Pro	$4,191.00
8/11/26	408201	Black Mesa – Truck	65289 – Advantage	$66,230.86
10/24/25	408273	Aneth – Truck	58194 – TruWest	$65,796.70
11/3/25	408222	Church Rock – Generator	64352 – Gallup Lumber	$1,079.99
12/3/25	408288	Sheepsprings – Truck	65671 – Advantage	$83,245.72
5/20/26	408230	Mariano Lake – UTV	62848 – Fun Center	$35,790.70
7/26/26	408298	Coppermine – Dump Trailer	64815 – High Desert	$24,548.70
11/24/25	408280	Mexican Water – UTV	58938 – Stotz Equipment	$26,022.66
12/2/25	408216	Baca/Prewitt – Mini Excavator	64244 – Wagner	$91,588.17
12/3/25	408256	Klagetoh	63733 – LHM MFD	$134,647.45

5. Departmental Accomplishments



Through continued coordination and procurement oversight, CPMD has made significant progress in supporting chapter equipment and vehicle needs.

Key accomplishments include:

- Coordinating equipment and vehicle purchases for multiple chapters.
- Monitoring purchase orders, vendor communication, and delivery schedules.
- Following up on payment processing with Accounts Payable and the Office of the Controller.
- Tracking completed purchases and outstanding procurement obligations.
- Supporting chapter operations through the acquisition of trucks, trailers, ATVs, UTVs, tractors, generators, and other essential equipment.

6. Conclusion

The Capital Projects Management Department continues to support Navajo Nation chapters through equipment and vehicle procurement funded by Legislation Sihasin CJA-01-21 and Resolution NABIJA-04-26.

Through procurement coordination, financial tracking, and continued communication with vendors and administrative departments, Selina Yazzie, PPS, contributes to ensuring that chapters receive the equipment and resources needed to support community development and essential operations.

These efforts demonstrate CPMD's ongoing commitment to accountability, responsible fund management, and strengthening chapter infrastructure and operational capabilities.



Prepared by:
Selina Yazzie
Program and Projects Specialist (PPS)
Capital Projects Management Department
Division of Community Development



Central Agency – CLUPC updates

Forest Lake Chapter

Legislation #0201-26 An Action Relating to the Resources and Development Committee; Certifying Forest Lake Chapter's 2005 Community Based Land Use Plan

October 12, 2026 – The Forest Lake Chapter has successfully completed the recertification of its Community-Based Land Use Plan for 2026–2031, marking an important milestone in the Chapter's continued commitment to community planning, responsible land management, and future development.

The updated five-year Land Use Plan was developed in accordance with Navajo Nation Local Governance Act (LGA), Title 26, §2004, and includes all required planning components. More importantly, the updated plan reflects the current needs, priorities, projects, and vision of the Forest Lake community.

The updated plan provides the Chapter with a stronger roadmap for guiding future growth and community development. Key components include an updated Community Needs Assessment, Open Space Plan, Land Use Plan, and Thoroughfare Plan, along with updated goals and strategies for addressing community priorities.



Churchrock Community Land Use Planning Committee Members

The Land Use Plan identifies existing and proposed community development opportunities and helps ensure that future projects are coordinated with the community's long-term vision. The plan also looks beyond current needs by incorporating future land use planning, allowing Forest Lake Chapter to anticipate growth, identify potential development areas, protect important community spaces, and plan for future infrastructure and community facilities.

This recertification represents more than simply completing a planning requirement—it is an opportunity for the Forest Lake community to shape its future. The updated plan provides a foundation for pursuing community projects, improving infrastructure, protecting open spaces and culturally important areas, supporting responsible development, and coordinating future investments.



Through continued community participation and implementation of the plan, Forest Lake Chapter is positioned to move forward with a clear vision for the next five years while laying the groundwork for long-term community growth and sustainability.

Congratulations to the Forest Lake Chapter and its community members for reaching this important planning milestone!

Churchrock Chapter

Legislation No. 0198-26: An Action Relating to the Resources and Development Committee, Certifying Churchrock Chapter's Reevaluated and Readjusted Community-Based Land Use Plan

Sponsor: Titus J. Nez, 25th Navajo Nation Council Delegate

The certification of Legislation No. 0198-26 marked a significant milestone for the Churchrock Chapter and its Community Land Use Planning Committee (CLUPC). The five-member CLUPC successfully completed the reevaluation and update of the Chapter's Community-Based Land Use Plan, bringing a planning document that was more than 24 years old up to date with the community's current needs, priorities, and future goals.

In accordance with the Navajo Nation Code, Title 26, Section 2004, the CLUPC completed and updated the required components of the Community-Based Land Use Plan, including the Land Suitability Analysis, Community Facilities Plan, Open Space Plan, Land Use Plan, and Thoroughfare Plan.

The Division of Community Development's Senior Planner, in coordination with the Gallup Agency Service Center's SPPS staff, including Ms. Adeky, provided technical assistance and guidance throughout the planning process. Through the dedication and commitment of the CLUPC members, Chapter officials, and community partners, Churchrock successfully completed the comprehensive update and moved forward with the recertification of its plan.

The updated Community-Based Land Use Plan provides Churchrock Chapter with a framework for implementing identified community projects, addressing land use priorities, and guiding future development. With the plan now re-certified, the Chapter can begin implementing its priorities while establishing a foundation for continued planning and community development over the next five years.

-Latasha James, Senior Planner, DCD

Navajo Nation Breaks Ground on $39 Million N15 Road Improvement Project

Major roadway reconstruction project marks an important milestone in improving transportation safety and connectivity for Cornfields and surrounding Navajo communities.

CORNFIELDS, Ariz. — Navajo Nation President Buu Nygren joined Navajo Nation Council delegates, Navajo Division of Transportation (Navajo DOT) officials, Cornfields Chapter leadership, former elected officials, and community members for a groundbreaking ceremony celebrating the start of a major reconstruction project along Navajo Route N15. The project, estimated at more than $39 million, will reconstruct approximately 7.1 miles of roadway between Cornfields and Burnside, Arizona. The improvements represent a significant investment in transportation infrastructure and an important step toward addressing longstanding road conditions affecting residents, commuters, and travelers throughout the region.



Shelby Dayzie, Deputy Division Director of Navajo DOT, served as master of ceremonies, welcoming attendees and introducing the speakers. The ceremony also included a traditional Navajo song to commemorate the occasion. Navajo Nation Council Delegate Vince R. James, who represents Cornfields and five neighboring chapters, delivered remarks recognizing the dedication of chapter officials, community leaders, Navajo DOT personnel, and others who worked to advance the project. James expressed appreciation for the persistence and collaboration that helped bring the project to the construction phase. He also emphasized the need to continue improving the entire N15 corridor, from Burnside to Leupp, recognizing the importance of reliable transportation infrastructure for communities throughout the area.



Roadway Improvements to Enhance Safety and Accessibility

Navajo DOT Principal Civil Engineer Darryl Bradley provided a technical overview of the project, including its scope, construction schedule, and anticipated improvements. Bradley identified Dibble Engineering as the engineering consultant and reported that a construction contract with DJoe Construction was signed on September 11, 2026. The project's cost has increased to more than $39 million for the 7.1-mile roadway segment, reflecting the substantial investment required to reconstruct the route.

Planned improvements include roadway grading and reconstruction, asphalt paving, upgraded drainage structures, widened roadway sections, improved shoulders, erosion control, fencing, and enhanced traffic safety features. Additional improvements include pavement markings, rumble strips, and highly reflective roadway signage. These improvements are intended to address deteriorating road conditions, drainage problems, and safety concerns that have affected motorists, particularly during periods of heavy precipitation.

Although the ceremonial groundbreaking marks the beginning of the construction phase, Bradley explained that major earthmoving operations are not expected to begin until approximately April 2027.

Surveying, preconstruction activities, and other preparatory work will continue throughout the winter.

President Nygren Recognizes Years of Collaboration

President Buu Nygren addressed the gathering, thanking the employees, engineers, chapter officials, contractors, and government partners whose efforts helped move the N15 project forward. He recognized the importance of cooperation among the Navajo Nation government, local chapters, transportation professionals, and community advocates in advancing major infrastructure projects. During his remarks, President Nygren also provided updates on other projects underway throughout the Navajo Nation, highlighting continuing efforts to address infrastructure needs and improve services for Navajo communities.

Cornfields Chapter Council President Tyrone Chee also addressed attendees, representing the chapter and its residents during the milestone celebration. Cornfields Chapter operates under an Alternative Form of Government, with Chee serving as Council President. The chapter has remained actively engaged in discussions surrounding N15 improvements, including previous public meetings and project planning activities.

Additional remarks were delivered by former Navajo Nation Council Speaker LoRenzo Bates and Alton Joe Shepherd, a former Navajo Nation Council Delegate who subsequently served in county government in Arizona. Their participation reflected the longstanding involvement of Navajo Nation and regional leaders in efforts to improve transportation infrastructure and address community needs.

Ceremonial Groundbreaking Marks New Beginning

Following the presentations, President Nygren, elected officials, chapter leaders, transportation representatives, and community participants gathered for the traditional groundbreaking ceremony. Standing together with ceremonial shovels, participants turned the first soil to symbolically mark the beginning of the long-awaited roadway reconstruction project.

The occasion represented the culmination of years of planning, engineering, coordination, and advocacy by individuals and organizations committed to improving N15. For the Cornfields community, the groundbreaking was particularly meaningful because residents have long expressed concerns about deteriorating roadway conditions and the need for safer, more dependable transportation.



Cornfields Chapter Honors Community Contributions

Following the groundbreaking, participants gathered at the Cornfields Chapter House for a luncheon hosted in recognition of the milestone. The gathering provided an opportunity for additional remarks from Navajo DOT leadership, chapter officials, and community representatives.

Among those participating were Cornfields Chapter Council President Tyrone Chee, Council Vice-President Wallace James Jr., and Navajo DOT Division Director Tom Platero.

Speakers acknowledged the persistence of local leaders and community members who continued advocating for the project through its planning and development stages.

A special presentation of certificates recognized key individuals from the community whose contributions helped advance the N15 project. The recognition honored the commitment, advocacy, and collaborative efforts that contributed to bringing the roadway improvements closer to reality.

Additional remarks from community leaders and residents emphasized the importance of continued investment in local infrastructure and the value of partnerships between chapters and the Navajo Nation government.

The celebration concluded with expressions of appreciation to everyone who contributed to the project and participated in the groundbreaking.

A Step Toward Improving the N15 Corridor

The N15 reconstruction project is part of a broader effort to improve transportation conditions along a vital roadway serving communities in eastern Arizona.

Beyond improving the driving surface, the project is expected to enhance safety, drainage, accessibility, and long-term roadway reliability. These improvements are especially important for residents who depend on the route for daily travel to schools, healthcare facilities, employment, businesses, and other essential services.

With preliminary activities continuing through the winter and major construction anticipated in spring 2027, the groundbreaking marks a significant achievement for Cornfields Chapter and neighboring communities.

The project demonstrates what can be accomplished through sustained community advocacy, coordinated planning, and partnerships among Navajo Nation leadership, chapter governments, transportation agencies, and construction professionals.

As the project advances, community leaders remain focused on the larger goal of improving the N15 corridor and providing safer, more reliable transportation for future generations.

Tohatchi Chapter helps families with Emergency Assistance

Emergency Assistance for Community Members

Chapter staff and leadership provided emergency assistance to five community members residing east of Highway 491 along Navajo Route 9653. Essential supplies included hay, pet food, canned goods, water and firewood for heating. Workforce staff, the AMS, CSC, Chapter President and a community volunteer worked together to load and distribute supplies.

Chapter leadership expressed appreciation to the team for their hard work and dedication in ensuring the affected families have sufficient supplies for the next few days. It is hoped that windy conditions will help dry the road, allowing the Navajo Division of Transportation (NDOT) to begin necessary repairs and restore safe access for residents.













Bulletin Board

Tsineeshjíí' Naaltsoos Bídadiiljeehí

Navajo Kayla Shaggy: the Diné and Anishinaabe 2Spirit artist drawing the comics they never got to read

Robin Gray

Fri, November 20, 2026 at 3:01 PM MST

Kayla Shaggy (she/they) is a Diné and Anishinaabe lesbian 2Spirit comic artist who grew up reading comics without ever seeing a Native main character – so she started drawing her own. Born in Shiprock, New Mexico, and raised on the Navajo Nation, she went on to study art at Fort Lewis College in Durango, Colorado, graduating in 2017 – encouraged by her grandmother Arlene Smart, who had studied there herself.

Kayla's work explores dreams, myths, personal experience and, above all, monsters. Working mainly through dense mark making and limited palettes, they count Jillian Tamaki, Francisco Goya and Pablo Picasso among their influences, and have said their aim is "to be able to tell stories without telling the viewer what the story is about." Their stippled, Bosch-inspired drawing Hell won Best of Show at the Durango Arts Center's 41st Annual Juried Competition in 2017, and their paranormal monster drawings later featured in Netflix's Unsolved Mysteries.

As a self-published creator, Kayla has built a body of comics that put Native characters at the centre: The Sixth World, about a young Diné woman living on Mars in 2228 with her grandmother; Anathema, a medieval revenge fantasy following Diné twin sisters; and Death Becomes Her, a lesbian vampire horror-romance set in modern-day New York, starring Afro Mixtec heroine Marianna Valverde.

For Native American Heritage Month, she's drawn a comic for Gayming about growing up on the reservation with comics and video games, and realising she was a lesbian.

We spoke to Kayla about being 2Spirit, why monsters fill their work, meeting readers at conventions, and what's next.

Robin: How did you first find your way into comics?

Kayla: I grew up on the Diné reservation with my family, who often took me to libraries and stores to check out books. My grandmother Arlene Smart was the one to introduce me to comix as she loved Superman, Generation X [and] other X-Men titles. My dad also loved reading Turok and Thor.

What does being 2Spirit mean to you, and how does it shape your work?

Being 2Spirit to me means that it's a community role, spiritual and physical. It's not something you can tack on, it's something you have to live and do through your connection with others. I shift between roles (masculine and feminine) as needed for my community: so I'm a protector, caretaker, or storyteller. My stories often have female characters in roles not often seen in comix, and it's my way of showcasing matriarchal societies and feminine-focused narratives.

What's the story behind the comic you've made for Gayming?

Again, growing up on the rez meant not much was going on so comix and video games were the next best thing to delve into. I had been attracted to female characters over time but didn't think it was deep, until I realized I really loved women and am a lesbian. I wanted to share that part of me since I'm usually focused on storytelling, and I got to do it through comic format.

Why do monsters keep turning up in your work?

Like Guillermo del Toro said, "Monsters, I believe, are patron saints of our blissful imperfection." Monsters have been there for me, especially as a closeted kid who was being bullied for being gay, nonbinary, and a woman. Monsters helped me through the worst of it, and they're always waiting for me as the best artistic inspiration. Coiling tentacles, furry manes and covered in teeth; it's relaxing to draw them.

READ MORE AT: https://bit.ly/4Cfx0dT



Bulletin Board

Tsineeshjíí' Naaltsoos Bídadiiljeehí

Navajo Lake Incredible Rise of 61 Feet



Navajo Lake, New Mexico
Navajo Lake Marina Facebook Page

For the first time in nearly a decade water is lapping up again into the Navajo Dam spillway. Navajo Lake continues its incredible rise of nearly 4-5" a day and now sitting at an astonishing 61 feet above its Sept 14th low. And Mother Nature isn't finished yet! With the precipitation in the forecast- this remarkable rise will continue. This is history!

https://bit.ly/48EXgAU

Lake Powell Just ROSE 23 Feet In 61 Days — And It's STILL Going...





YouTube

Nov 18, 2026 700 hype points
On Sunday, November 15th, Lake Powell reached 3,539.99 feet, up 23.4 feet from September's record low and the biggest fall rise in the lake's history. It has now gone up 35 days in a row, and it's still rising. And a third of the water came down a river whose own dam was letting out almost nothing.

In this video:
Where Lake Powell stands: 3,539.99 feet and 1.37 million acre-feet gained in 61 days
The records: biggest fall rise ever and a 35-day rising streak
Why two months of fall rain beat the entire 2026 snowmelt
How the San Juan River delivered a third of the water while Navajo Dam held back
Why 3,540 feet is a line in the new federal rules
What Reclamation's new November forecast says for 2027, and the dry case
What to watch this winter

Sources: U.S. Bureau of Reclamation, USGS, Colorado Basin River Forecast Center, NOAA Climate Prediction Center, National Park Service.

Watch At: https://bit.ly/48EYKLu

Bulletin Board

Navajo Gaming Pays Off More Than $246 Million Loan to Navajo Nation

Navajo Nation Gaming Enterprises (NNGE), doing business as Navajo Gaming, has officially paid off its loan agreement with the Navajo Nation, completing a major financial milestone and fulfilling its original financing obligation of more than $246 million.

The repayment was announced during a ceremony held November 18 at Fire Rock Navajo Casino, attended by Navajo Nation leadership. Led by CEO John James and approved by the enterprise's Gaming Board, the full repayment was completed in accordance with Navajo Gaming's plan of operation.

The loan, originally funded through the Navajo Nation's Permanent Trust Fund, provided the financial foundation for establishing and expanding Navajo Gaming's operations. Under Section 3.2 of the loan agreement, NNGE exercised its right to voluntarily repay the outstanding balance, including all accrued interest, without a premium or penalty. The repayment was financed through a credit agreement with KeyBank.

"Navajo Gaming's ability to prepay the loan in full reflects the financial strength the Enterprise has achieved," James said. "This landmark event represents a significant milestone in the success of the Nation's original investment and reflects the hard work of 1,200 Navajo Gaming team members, 83% of which are Navajo."



Navajo Nation Controller Sean McCabe Navajo Nation Gaming Enterprise Board Chairperson Quincy Natay Navajo Nation Gaming Enterprise CEO John James Navajo Nation Gaming Enterprise Executive Director of Finance, Christine McLain (Photo/Navajo Nation) · Native News

With the loan fully repaid, the Navajo Nation can now reinvest the returned capital from its Permanent Trust Fund into other high-returning investment assets, creating additional opportunities to support the Nation's long-term financial interests.

James said the repayment also reflects Navajo Gaming's commitment to fulfilling its financial responsibilities while continuing to provide economic opportunities throughout the region.

READ MORE: https://bit.ly/3X1HVYD

25-foot Christmas tree from Navajo Nation arrives at Arizona State Capitol

BY DAVID VEENSTRA, KTAR News

Nov 21, 2026, 2:35 PM



A 25-foot Blue Spruce from the Navajo Nation will serve as the centerpiece for the holiday season at the Arizona State Capitol this year.

Crews from the Navajo Nation, the Arizona Department of Forestry and Fire Management and Apache County harvested the tree on Thursday near Window Rock. State and tribal foresters chose the spruce for its symmetry, coloration and connection to Arizona's landscape.

"I want to thank the Navajo Nation for this wonderful gift to the people of Arizona," Gov. Katie Hobbs said in a statement.

"This magnificent Capitol Christmas tree illuminates Arizona's natural beauty and the important relationships we share with Tribal communities."

The tree holds deep cultural value for the Navajo Nation, where its needles are traditionally used for medicinal qualities. The Navajo Reservation spans nearly 5 million acres of forests and woodlands.

"This tree began its life in Diné Bikéyah, rooted in the same land that has sustained our people for generations," Navajo Nation President Buu Nygren said.

"To see it travel from the Navajo Nation to the Arizona State Capitol is something special. It carries with it a piece of our homeland, the care of those who have protected our forests and the spirit of the Diné people. This Christmas, we are proud to share that with every family who gathers beneath its branches."

Native to northern Arizona and the broader Southwest, Blue Spruces grow best at elevations between 6,000 and 10,000 feet. The trees are a staple in ornamental landscaping due to their stiff, sharp needles and silvery-blue tint.Crews will decorate and display the tree inside the Capitol's Executive Tower ahead of an official lighting ceremony scheduled for Dec. 1.

READ MORE AT: https://bit.ly/4ky9Ysm

PERSONNEL NEWS -- DCD Open Positions

Naanish aą 'idaat'éhigíí

Administrative Services Centers

Chinle ASC			
Accounts Maintenance Specialist	Tsaile, AZ	$36,164.16	12/4/2026
Ft. Defiance ASC			
Community Service Coordinator	Twin Lakes, NM	$46,562.40	11/23/2026
Shiprock ASC			
Accounts Maintenance Specialist	Gadii Ahi, AZ	$36,164.16	12/01/2026
Community Service Coordinator	Shiprock, NM	$46,562.40	12/07/2026
Tuba ASC			
Accounts Maintenance Specialist	Cameron, AZ	$36,164.16	11/25/2026
Capital Projects Management Department			
Project Manager	Window Rock, AZ	$55,979.28	11/24/2026
Project Manager	Window Rock, AZ	$55,979.28	12/3/2026

(OUF) Open Until Filled
(S) Sensitive Position (subject to background check)
Closing Dates may change

For the most up-to-date personnel info, please visit DPM's website at https://apply.navajo-nsn.gov/

Quote of the Month
Saad Bąą Nitsáhakeesigíí



Comic of the Month
Baa Dlohasinigíí Naashch'ąą'



National Native American Heritage Month: November 2026

November 10, 2026

Press Release Number: CB26-FF.10

The first American Indian Day was celebrated in May 1916 in New York. The event culminated an effort by Red Fox James, a member of the Blackfeet Nation, who rode across the United States on horseback seeking approval from 24 state governments to designate a day to honor American Indians. In 1990, more than seven decades later, President George H.W. Bush signed a joint congressional resolution designating the month of November as National American Indian Heritage Month. Similar proclamations have been issued every year since 1994 to recognize what is now called National Native American Heritage Month. This Facts for Features presents statistics about the American Indian or Alaska Native population, one of the six major race categories defined by the U.S. Office of Management and Budget.

The following facts are possible thanks to responses to the U.S. Census Bureau's surveys. We appreciate the public's cooperation as we continuously measure America's people, places and economy.

Did You Know?

13.95 million

The nation's American Indian or Alaska Native population alone or in combination with one or more race groups in 2025.

Source: Vintage 2025 Population Estimates



575

The number of federally recognized Indian tribes in 2026.

Source: Federal Register: Indian Entities Recognized by and Eligible To Receive Services From the United States Bureau of Indian Affairs

American Indian and Alaska Native Population: 2020 to 2025

326

The number of distinct, federally recognized American Indian reservations in 2026, including federal reservations and off-reservation trust lands.

Source: American Indian/Alaska Native/Native Hawaiian Areas

221

The number of Alaska Native village statistical areas in 2026.

Source: American Indian/Alaska Native/Native Hawaiian Areas [<1.0 MB]

150,925

The number of single-race American Indian or Alaska Native veterans of the U.S. Armed Forces in 2025.

Source: 2025 American Community Survey 1-year estimates

READ MORE AT: https://www.census.gov/newsroom/facts-for-features/2026/national-native-american-heritage-month.html

A Century of Serving

Size of the U.S. Armed Forces and Number of Veterans Since 1915

A Century of Serving

(Numbers in millions)

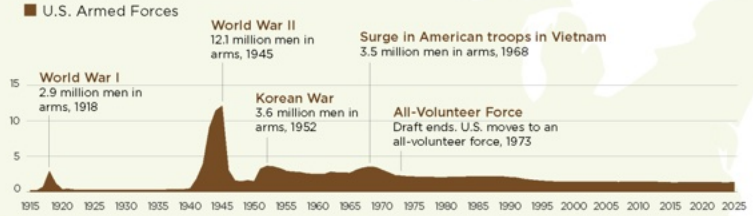

Those Who Served

(Numbers in millions)

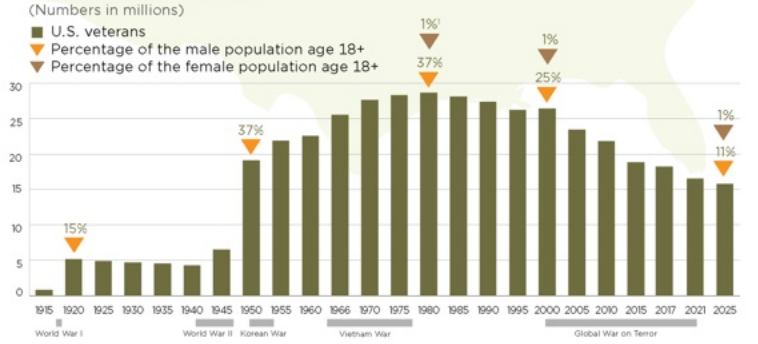

[1] The 1980 Census was the first to ask veteran status of both men and women.

Note: The U.S. Census Bureau has reviewed this data product to ensure appropriate access, use, and disclosure avoidance protection of the confidential source data used to produce this product (Disclosure Review Board [DRB] approval number: CBDRB-FY27-SEHSD003-008). For more information on the ACS, visit <www.census.gov/acs>.

U.S. Armed Forces at Home and Abroad

Veterans Day: November 11, 2026

Active Duty Service Members

1,325,000

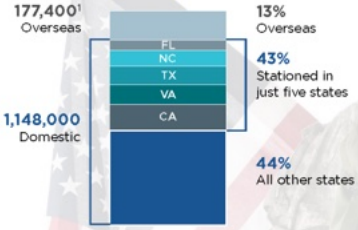

Characteristics of Active Duty Service Members

- **28** Median age
- **53%** Married
- **1 in 6** Women
- **1 in 4** live in group quarters in the United States
- **$60,200** Median personal income
- **7.6 years** Average length of service for enlisted personnel
- **68,500** in dual-military marriages
- **785,000** Children under age 18 living in a household with an active-duty service member
- **7** Average age of children living with an active-duty service member

Where Are U.S. Service Members Serving Overseas?

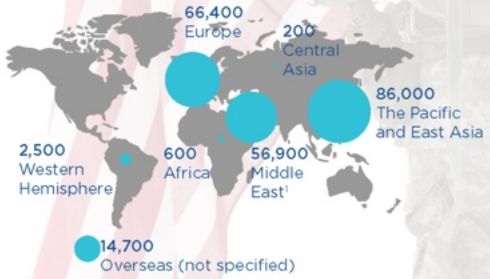

[1] Includes counts released by U.S. Central Command that are not included in data from the Defense Manpower Data Center. As a result, numbers by region will not add to the total number overseas.

Note: For more information on the American Community Survey, visit <www.census.gov/acs>. The U.S. Census Bureau has reviewed this data product to ensure appropriate access, use, and disclosure avoidance protection of the confidential source data used to produce this product Disclosure Review Board [DRB] approval number: CBDRB-FY27-SEHSD003-008).



Beyond the Uniform

Median Annual Earnings of Employed Veterans 5 Years After Discharge by Military Occupation

(In 2022 dollars)

Infantry	Aircraft and Aircraft Related	Radio/Radar	Data Processing
$47,150	$56,600	$59,940	$75,150

United States® Census Bureau

U.S. Department of Commerce
U.S. CENSUS BUREAU
census.gov

Source: Veteran Employment Outcomes (VEO), R2024Q4, veterans discharged between 2008 and 2015, <https://lehd.ces.census.gov/data/veo_experimental.html>

Community Land Use Planning Website

A platform for community-driven land use planning resources.



- Community land use planning orientation video!
- Community land use palnning documents:
  - Community Assessment Surveys
  - CLUPC requirement listings
  - Title 26 of the NN Code, Section 2004; Community Based Land Use Plan; Land Use Variations
- Resources:
  - Census 2020 Website
  - Map Request
- Community Land use Powerpoint
- Technical Assistance Request Link

Community Land Use Planning Kéyah Binahat'a'

Visit our website today!

REVIEW TITLE 26 – LOCAL GOVERNANCE ACT

§ 2004. Zoning; Community Based Land Use Plan; Land Use Variations

The Navajo Nation Local Governance Act specifies that political subdivisions known as Chapters may establish **community based land use plans**, adopt their own **zoning ordinances**, and **enforce those ordinances**.



ORDINANCE PROCESS

Per 2001 Ordinance Procedure

1. Draft Ordinances have seven (7) requirements such as having a number, title, preamble, rules and regulations governing enforcement of the ordinance, etc.
2. Ordinance is read in both English + Navajo at two (2) consecutive chapter meetings.
3. Voting on the zoning ordinance occurs at the 3rd Chapter Meeting.
4. Ordinance must be posted for a minimum of fourteen (14) days prior to the vote.
5. Approval requires a simple majority of the votes cast at a regular or special chapter meeting.

Some ordinances require a ballot vote but zoning ordinances **do not require a ballot vote.**

COMMON ZONING DISTRICTS

RESIDENTIAL (R):
Areas designated for single-family homes, apartments, and other housing types.

COMMERCIAL (C):
Districts for businesses, retail shops, offices, and other commercial activities.

INDUSTRIAL (I):
Zones for manufacturing, warehouses, and other industrial operations.

MIXED-USE (MU):
Areas that combine residential and commercial uses to create walkable neighborhoods with different functions.

CLAN CLUSTERS:
Clusters of homes in one area.

Gallup ASC and DCD Senior Planner hosts the **Zoning and Ordinance orientation** for LGA Certified Chapters.

6 **CHAPTERS ATTENDED the session at BACA CHAPTER.**

For more information please contact:
Senior Planner, L. James
ljames@nndcd.org

(505) 863-7544
Navajo Nation Division of Community Development

STRONG COMMUNITIES. | OUR LAND. | OUR FUTURE.

KEEP IT CLEAN, KEEP IT GREEN

Working together for a cleaner,healthier community

RECYCLING TIPS: SMALL ACTIONS, BIG IMPACT



Reduce waste. Recycle right.
Protect our land for future generation.

Recycling is one of the easiest ways we can all help protect our environment, conserve natural resources, and keep our communities clean and beautiful. By following a few simple tips, every household can make a big difference.

TOP RECYCLING TIPS

CLEAN AND DRY RECYCLABLES
Rinse containers and let them dry before placing them in the recycling bin. Food and liquid can contaminate other materials.

FLATTEN CARDBOARD BOXES
This save space in you bin and helps during transportation

RECYCLE PAPER PRODUCTS
Newspaper, magazines, office paper, and cardboard are recyclabe. Keep paper dry and free from food.

RECYCLE PLASTIC BOTTLES AND CONTAINERS
Check with your local program about accepted plastics. Remove caps if required.

RECYCLE ALUMINUM AND STEEL CANS.
Rinse cans and place them in the recycling bin.

RECYCLE GLASS BOTTLES AND JARS.
Recycle glass when accepted. Do not include broken glass unless allowed.

KEEP RECYCLABLES LOOSE.
Do not put recyclables in plastic bags unless your local program allows it.

REDUCE BEFORE YOU RECYCLE

USE REUSABLE ITEMS
Use reusable shopping bags, water bottles, and coffeecups

BUY WISELY
Choose products with minimal packaging.

REPAIR OR DONATE
Fix items when possible or donate gently use items instead of throwing them away

REUSE WHEN YOU CAN
Reuse containers for storage, organizing or community projects

DID YOU KNOW?

Recycling 1 ton newspaper saves:

- 17 Trees
- 7,000 gallon of water
- 380 gallons of oil
- Enough energy to power a home for 6 months

SAY NO TO ILLEGAL DUMPING



Illegal dumping harms ourland, pollutes our water, and puts our health at risk. It also costs our communities money that could be used for important programs and services.

It hurts wildlife and destroys habitats.

It pollutes our soil, water, and air.

It lowers property values and affects our quality of life

WHAT GOES WHERE

YES RECYCLE THESE



NO! DO NOT RECYCLE THESE





NAVAJO NATION COMMUNITY DEVELOPMENT CYBERSECURITY ALERT

IF YOU DID NOT EXPECT IT — DO NOT CLICK IT. Do not click links, attachments, QR codes, phone numbers, or "Join/Accept" buttons in suspicious messages or calendar invitations.

1. STOP — DO NOT INTERACT

If a suspicious email, link, or calendar invitation appears: do not click it, open attachments, scan its QR code, call a number in the message, or accept/decline the invitation. Take a screenshot if safe to do so.

2. DISCONNECT A SUSPECT COMPUTER

If a user clicked the link, entered a password, downloaded a file, or the computer is behaving unusually, disconnect it from Wi-Fi/Ethernet immediately. Do not reconnect it "to see if it is fixed." Leave the computer powered on unless IT instructs otherwise so evidence may be preserved.

3. REPORT IT TO CHAPTER IT / DCD IT

Report the incident immediately. Include the affected email address, computer/user, approximate time, screenshot, sender address, and the suspicious message or calendar invite. Do not forward the malicious link to other users.

4. SECURE THE ACCOUNT

If credentials were entered on the suspicious site, change the password from a known-clean device. Use a unique password and enable MFA. IT should review sign-in activity, revoke active sessions/tokens where appropriate, and check for suspicious mailbox rules or forwarding.

5. REMOVE THE THREAT — IT HANDLES THIS

Do not attempt to "clean" a suspected infected computer by repeatedly clicking links, running unknown cleanup tools, or deleting evidence. IT should isolate the device, run approved endpoint/security scans, inspect browser extensions and startup items, apply updates, and determine whether reimaging is required.

6. CHECK FOR SPREAD

The chapter should identify other users who received the same message/invite and any computers where the link was opened. Treat multiple affected users as a security incident, not as separate isolated problems.

7. CALENDAR INVITE RULE

Unexpected calendar invitations can be phishing. Do not use Accept, Decline, Join, or links inside the invitation. In Outlook, report the associated message as phishing/junk when available and delete the invitation without sending a response. Microsoft recommends reporting suspicious messages and avoiding suspicious links.

8. PREVENTION

Keep Windows, Microsoft 365/Outlook, browsers, and security software updated. Use MFA. Never reuse passwords. Verify unexpected requests by calling the person using a known phone number—not a number in the message. Hover over links before clicking when appropriate.

IMPORTANT: This flyer treats the activity as a potential phishing/account-compromise/malware incident. A suspicious link or calendar invite does not by itself prove that malware is installed. IT should confirm the cause and scope before labeling a device infected.
Guidance: Microsoft Support — phishing protection and reporting; CISA — phishing and incident response guidance.

Nilch'its'osi



The DCD Newsletter, "Community Info", is produced monthly by the Division of Community Development and is a resource for division staff and chapters.

NEWSLETTER TEAM:

Norbert Nez, Editor

Denise Copeland, Assistant Editor

Sylvia Jordan, Design Editor

Tia Yazzie, Contributing Writer

Division of Community Development • P.O. Box 1904, Window Rock, AZ 86515

(928) 871-7182

www.nndcd.org